



2019 QG 70 MILE

ROUTE INFORMATION




LENGTH 69.662 miles

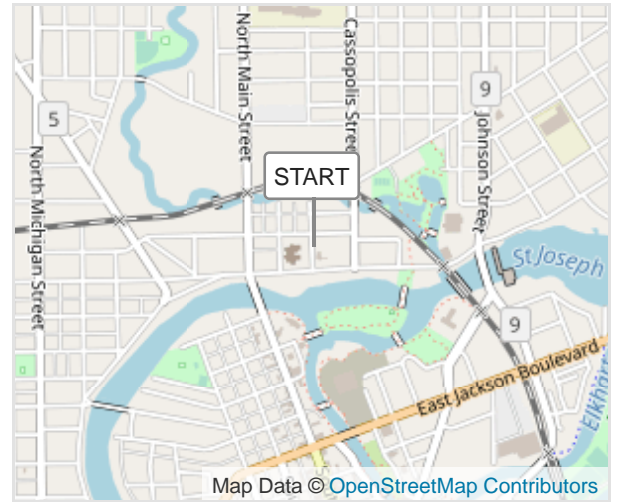
ASCENT 2444 ft

DESCENT 2437 ft

HILLS ⬆ 37.0% | ⬇ 35.1% | ➡ 28.0%

TERRAIN Mixed 

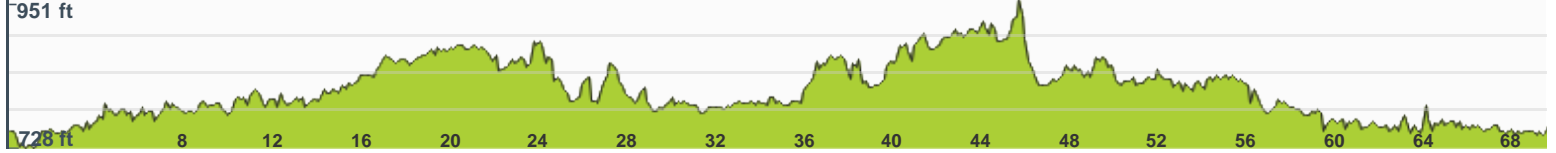
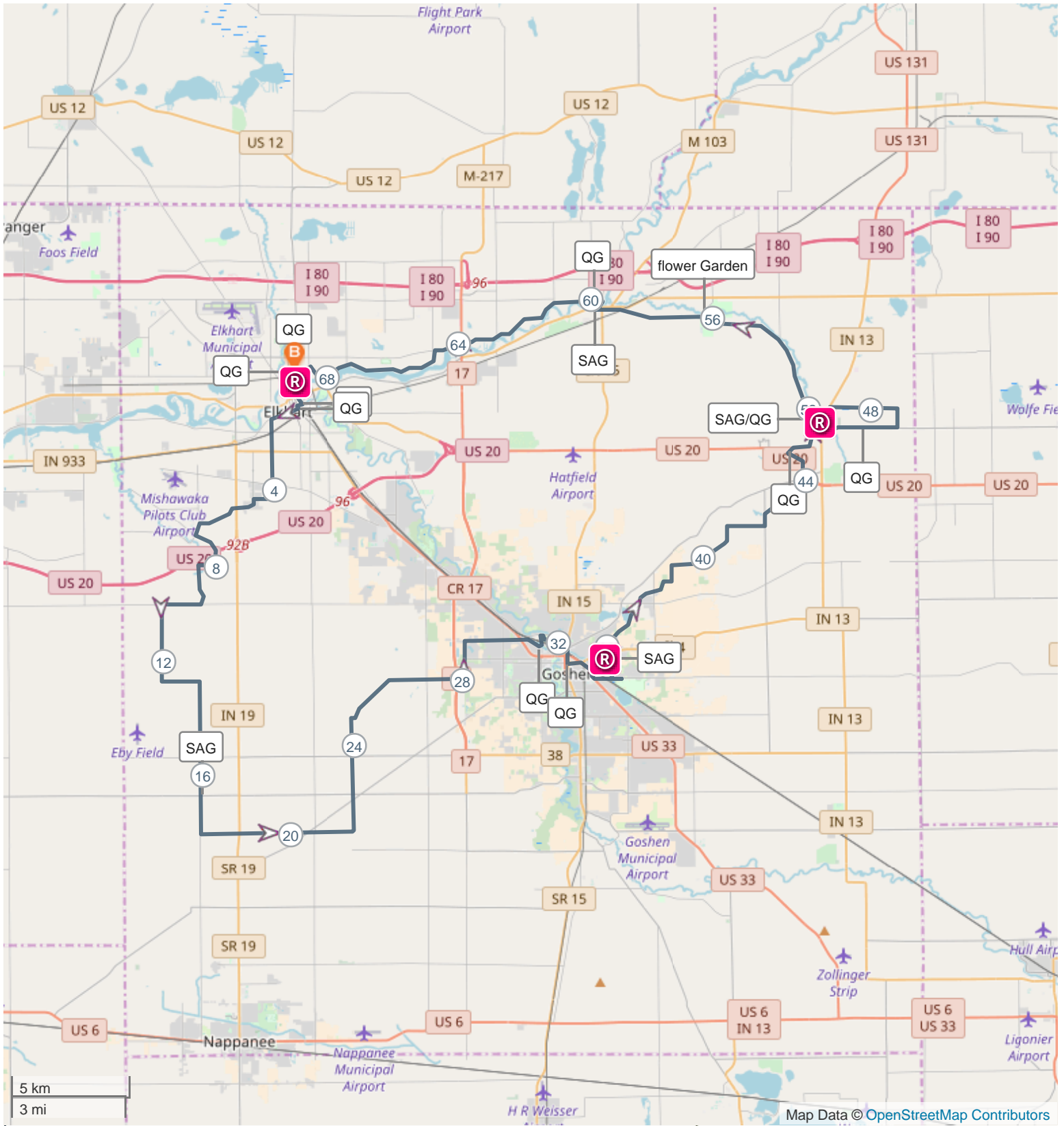
START **LAT: 41.693710, LNG: -85.973610**



NOTES

QUILT GARDEN 70 APPROX. VIEW 12 QUILT GARDENS

2019 QG 70 MILE



ROUTE DIRECTIONS

No	Miles	Turn	Directions
1	0.042	➔	Turn right onto E Crawford St
2	0.139		Turn right onto Cassopolis St
3	0.139	←	Left turn onto E. Crawford St.
4	0.154	➔	Right turn onto Montessori Dr.
5	0.256	←	Left turn into High Dive Park Parking area-to bike path
6	0.302	➔	Right turn onto bike path- cross Beardsley Ave.
7	0.450		After crossing bridge bear straight right.
8	0.633	➔	Right turn to cross bridge
9	0.705	←	Turn left onto Riverwalk
10	0.953		Cross Jackson St. onto Waterfall Dr.
11	1.153		Central Park Quilt Garden on right.
12	1.196	➔	Turn right onto E. Franklin St.
13	1.345	←	Turn left onto S Main St
14	1.345	➔	Quilt Garden on left QG
15	1.424	➔	Turn right onto W Marion St
16	2.171	←	Turn left onto Oakland Ave.
17	3.517		At the traffic circle, continue straight to stay on Oakland Ave
18	4.292	➔	Turn right onto Co Rd 24
19	4.793	←	Turn left onto 17th St
20	4.921	↗	Turn right onto Co Rd 24 -becomes Charlotte Ave. west of Nappanee St.
21	5.512	←	Turn left onto Co Rd 24
22	6.534	←	Turn left onto Co Rd 3
23	6.791	←	Turn left onto CR 22
24	7.955	➔	Turn right onto Co Rd 26
25	8.408	←	Turn left onto CR 3
26	9.509	↗	Turn right onto Co Rd 28
27	10.570	←	Turn left on Co Rd 1
28	12.131	←	Turn left on Co Rd 32
29	13.581	➔	Turn right onto Co Rd 3
30	16.633	←	Turn left onto East Harrison Street
31	16.678	↩	Make a U-turn onto East Harrison Street

No	Miles	Turn	Directions
32	16.726	←	Turn right onto South Elkhart Street
33	17.296	←	Turn left onto County Road 42, 42
34	20.653	←	Turn left onto County Road 11, 11
35	22.503		Turn left onto County Road 40, 40
36	24.667	→	Turn right on Co Rd 36
37	24.754		Turn left on Co Rd 111
38	26.136	↗	Turn right onto Co Rd 32
39	28.113	↖	Turn left on Old Co Rd 17
40	31.144	↗	Leave Old Bag Factory returning to N. Indiana
41	31.470	→	Turn right onto Maple City Greenway
42	32.436	→	Turn right onto N Main St
43	32.711		Courthouse Quilt Garden on right
44	32.758	←	Left turn onto E. Lincoln Ave.
45	34.314	↩	Make a U-turn onto County Road 34
46	34.442		Turn right
47	34.579		Turn left
48	35.342	→	Turn right on Pumpkinvine trail
49	35.638		SAG Stop on right at Abshire Park SAG
50	35.638		Turn right onto Pumpkinvine Trail when leaving Abshire SAG
51	40.785	↖	Turn left onto Co Rd 33
52	41.189	→	Turn right onto Co Rd 20
53	42.180	←	Turn left onto Co Rd 35
54	42.502	↗	Turn right onto Pumpkinvine Nature Trail
55	44.793	↘	Sharp right at Conference Center Pond-follow path to Quilt Garden
56	45.136	↗	Quilt Garden on left. Turn left when leaving QG
57	45.235	↖	Turn left toward Wayne St.
58	45.244	→	Turn right onto Wayne St./Trail
59	46.096	↖	Turn left to stay on Pumpkinvine Nature Trail
60	46.445		Krider Garden SAG and Quilt Garden SAG/QG
61	46.748		Turn right onto York Dr
62	46.758	←	Turn left onto N Main St

No	Miles	Turn	Directions
63	46.924	➔	Turn right toward Pumpkinvine Nature Trail toward Shipshewana
64	46.940	↶	Slight left toward Pumpkinvine Nature Trail
65	46.970	↗	Turn right onto Pumpkinvine Nature Trail
66	49.238	➔	Turn right onto Co Rd 16
67	49.914		Quilt Garden on right at Dutch Country Market. Continue on Co Rd 16 QG
68	51.259	➔	Right turn onto Brown St.
69	51.309	↶	Left turn onto Bristol Ave.
70	51.412		SAG on right. Return to Bristol Ave-turn right
71	55.799	➔	Turn right onto Co Rd 131
72	56.144		Bonneville Mill Park and Flower Garden. Turn right onto Co Rd 131. Return right to Co Rd 131 & Co Rd 8 flower Garden
73	56.239	➔	Turn right onto Co Rd 8
74	59.110	➔	SAG Stop. left onto Chestnut when leaving SAG SAG
75	59.152	➔	Cross Vistula and turn right . Quilt Garden at Historical Museum. Continue on Vistula. QG
76	59.339	↶	Turn left onto N Division St
77	59.705	↶	Turn left onto Co Rd 8/N River Rd
78	63.130		Left turn onto Echo Lane-immediate right turn onto Quaker Trace path
79	63.649	↗	Slight left onto CR 10 E
80	63.706	↶	Left turn to continue on path under CR 17
81	63.880	↶	Left turn onto Bristol St. or path on left
82	64.656	↶	Turn left onto Streeter Lane
83	64.989	↗	Turn right onto Greenleaf Blvd
84	68.265		Turn left onto E Beardsley Ave
85	68.274	➔	Turn right onto Dearborn St
86	68.488	↶	Turn left onto Baldwin ST
87	68.936		Turn left onto Cassopolis St
88	68.951	➔	Turn right onto E Simonton St
89	69.192	↶	Turn left onto N Main St
90	69.248	➔	Turn right at Wellfield Botanic Gardens Quilt Garden
91	69.289	↶	Turn left
92	69.505	➔	Turn right onto Grove Street

No	Miles	Turn	Directions
93	69.575		