

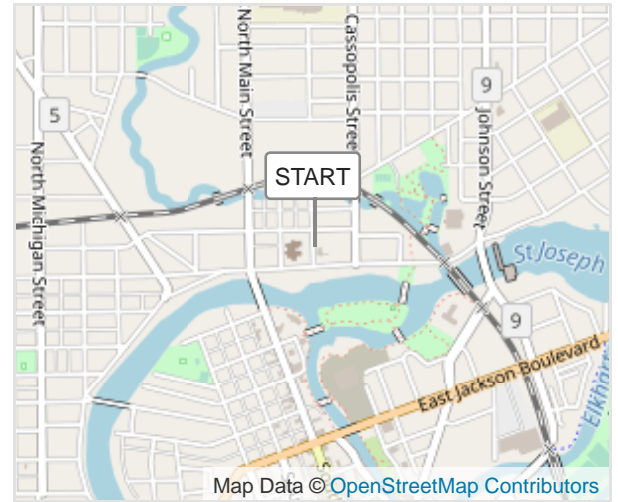


2019 QG GOSHEN-ELKHART 30 MILE

ROUTE INFORMATION



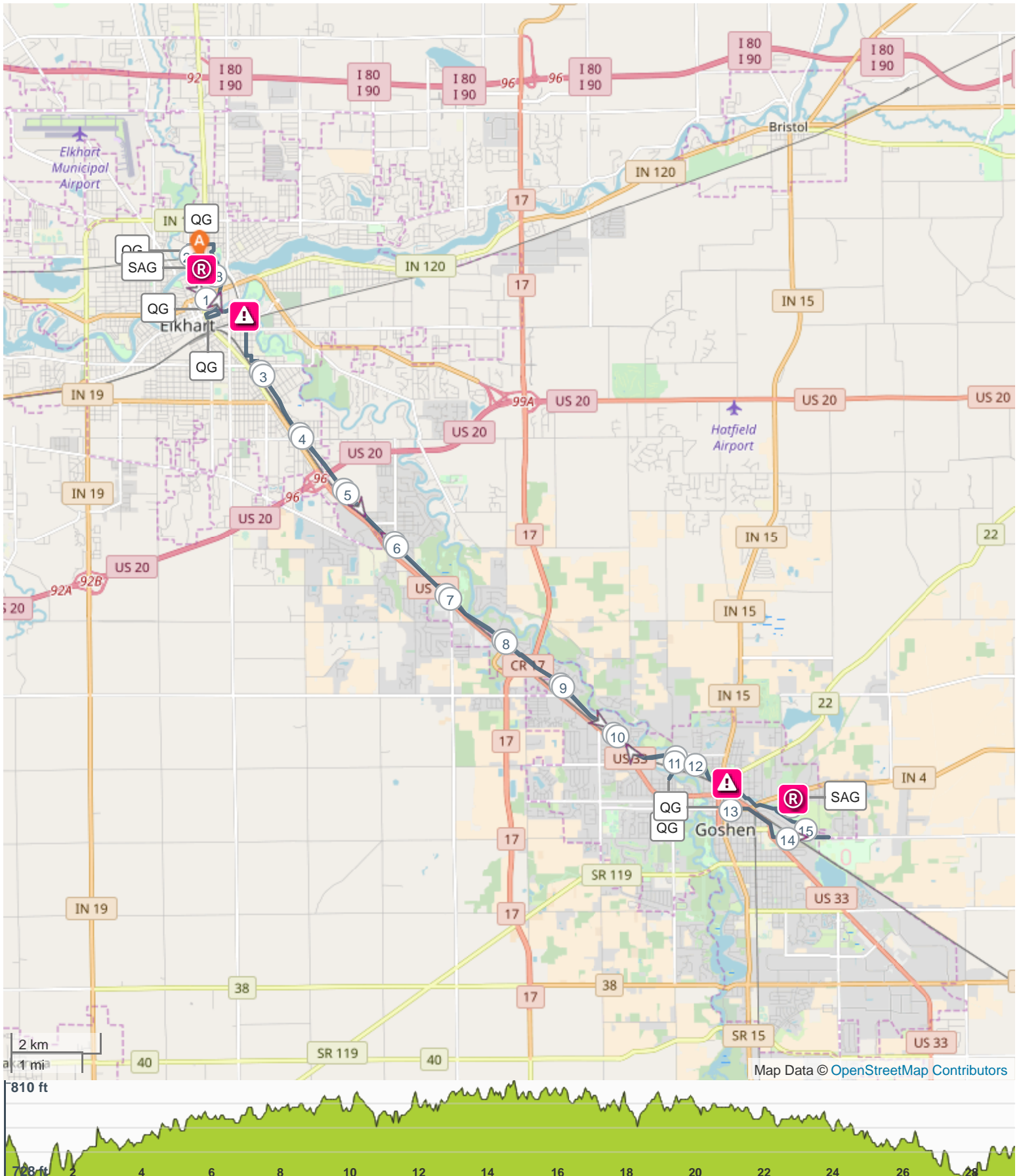
LENGTH 29.301 miles
ASCENT 757 ft
DESCENT 751 ft
HILLS **↑** 33.1% | **↓** 34.0% | **→** 32.9%
TERRAIN Mixed **⚡**
START **LAT: 41.693540, LNG: -85.973610**








NOTES





ELKHART TO GOSHEN LOOP 30 MI 7 QUILT GARDENS

2019 QG GOSHEN-ELKHART 30 MILE



ROUTE DIRECTIONS

No	Miles	Turn	Directions
1	0.000		Elkhart start/registration at 1st Presbyterian Church  
2	0.053	→	Turn right onto E Crawford St
3	0.150	↗	Turn right onto Cassopolis St
4	0.166	←	Turn left onto E Crawford St
5	0.268	→	Turn right onto Montessori Dr
6	0.321	←	Left at High Dive Park to Island Park path
7	0.325	→	Turn right onto Island Park path and cross river
8	0.471	↗	Slight right turn after bridge
9	0.665	→	Turn right to cross bridge
10	0.726	←	Turn left onto Riverwalk
11	1.184		City Center Park Quilt Garden on right 
12	1.216	↘	Turn right onto E. Franklin St.
13	1.229	←	Turn left onto S. Main St.
14	1.362	←	Turn left onto Marion St. Quilt Garden will be on Left
15	1.424	←	Turn left onto East St.
16	1.607	→	Turn right onto Waterfall Dr.
17	1.970		Waterfall Dr. becomes Richmond St. Use caution when Crossing R.R. tracks at Division St/Blazer Blvd 
18	2.572	←	Turn left onto McDonald St
19	2.650	→	Turn right onto Princeton Blvd. Turn left onto Taylor.
20	2.810	→	Turn right onto Tipton St. Cross Indiana Ave. Tipton becomes Sterling Ave.
21	4.053	↖	Turn left-cross Hlvly Ave to connect to MapleHeart Trail
22	4.058	↗	Slight right onto MapleHeart Trail
23	8.295	→	Cross Wilden/Co Rd 45 Slight right to stay on MapleHeart Trail
24	10.389		Cross Wilden at Beaver Ln to stay on MapleHeart Trail
25	10.401	←	Turn left onto MapleHeart Trail
26	10.915	→	Turn right onto N Indiana Ave
27	11.225	↖	Cross Chicago Ave. to Old Bag Factory and Quilt Garden
28	11.228		
29	11.263		Exit-cross Chicago Ave. to N. Indiana Ave

No	Miles	Turn	Directions
30	11.611	➔	Turn right onto Maple City Greenway
31	12.577	➔	Turn right onto N Main St
32	12.852		Courthouse Quilt Garden on right.
33	12.899	➤	Turn left onto E. Lincoln Ave.
34	15.491	➔	Turn right onto Pumpkinvine Nature Trail
35	15.816	➔	Abshire Park SAG & registration  
36	15.854	↶	Turn left on Pumpkinvine Trail when exiting to Elkhart
37	16.515		Slight right to stay on Pumpkinvine Nature Trail. Cross Lincoln Ave.
38	17.062	↶	Use caution crossing N. Main st. 
39	17.067	↶	Slight left onto Maple City Greenway
40	18.547	↗	Cross Wilden Ave. right turn at Beaver Ln
41	18.558	➤	Turn left onto MapleHeart Trail
42	19.832		Stay on Maple Heart Trail
43	24.855	↶	Slight turn left across E Hively Ave to continue on Bike path at Sterling Ave.
44	26.124	➤	Cross Indiana Ave. & Turn left onto Taylor St. Turn right onto Princeton
45	26.284	➤	Turn left onto McDonald St
46	26.344	➔	Slight right to stay on McDonald St
47	26.362	↗	Turn right onto Richmond St
48	26.946		Use caution when crossing R.R. tracks at Blazer Blvd. Richmond becomes Waterfall Dr. 
49	29.114	➔	Trun Right onto Grove St.
50	29.252		